



Scenic/Noncommercial Corridors

Corridor Types

-  Enhancement Connector
-  Mixed Use
-  Residential
-  Scenic View

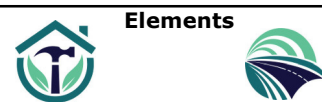
-  Largo City Limits
-  Largo Planning Area

Map Legend



Publication Date:
10/24/2017

0 3,500 Feet



City of Largo
201 Highland Avenue, Largo, FL 33770
Telephone (727) 587-6749
www.largo.com/comprehensiveplan



Source: Countywide Plan Map Submap No. 1 Pinellas County, Florida (Pinellas Planning Council); Pinellas County Open Data Portal 2016